New Community Enhancement Projects

MOVEBR

Audubon Ave. Sidewalks

SCOPE: New sidewalk on one side of Audubon Ave. from Jefferson Hwy. to Government Blvd.

PURPOSE: Provide safe pedestrian route along Audubon Ave. and connect to existing sidewalks at Jefferson Hwy., Seven Oaks Ave. & Government St.

NEARBY FACILITIES: Residential area, Goodwood Elementary, CATS Bus Route (12 Gov't St. - Jefferson Hwy).

COMPLEXITY: Utilities, open ditch drainage on portions of route, tight ROW, landscaping & trees, power pole relocation.

EST. TOTAL PROJECT BUDGET: $1.23M

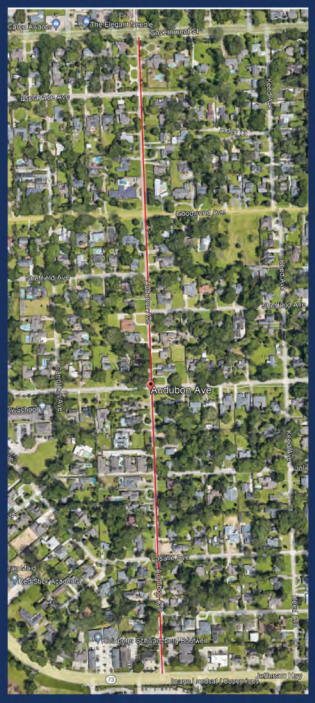

movebr.brla.gov/showcase

New Community Enhancement Projects

MOVEBR

Cora Dr. Sidewalks

SCOPE: Provide new sidewalks & lighting on both sides of Cora Dr. from Goodwood Blvd. to Florida Blvd.

PURPOSE: To provide better pedestrian mobility and access to Broadmoor shopping center (specifically Grocery) as well as increase safety for students walking to nearby schools. Connects to CATS Bus Route (59 East Florida Blvd.).

NEARBY FACILITIES: Broadmoor Elementary School, Broadmoor Sr High School, Church along Goodwood Blvd., & commercial area along Florida Blvd.

COMPLEXITY: Utilities, streetlights & open ditch drainage along some parts of the project.

EST. TOTAL PROJECT BUDGET: $1.10M

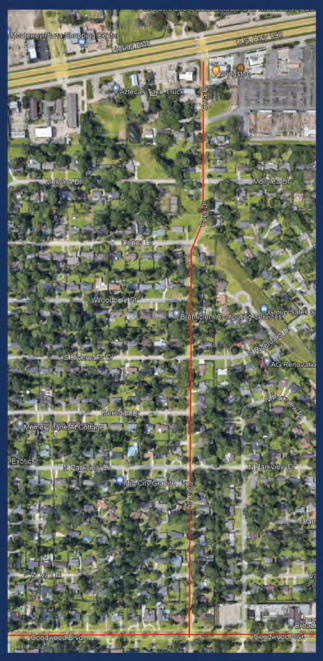

movebr.brla.gov/showcase

New Community Enhancement Projects

MOVEBR

Floynell Dr. Sidewalks

SCOPE: New sidewalk on one side of Floynell Dr. from Jefferson Hwy. to E. Inniswold Rd.

PURPOSE: Provide safe pedestrian route along Floynell Dr. and connect to existing sidewalks at Jefferson Hwy., Cal Rd. & other side streets.

NEARBY FACILITIES: Residential area, Jefferson Terrace Elementary, Jefferson Terrace Park, & CATS Bus Route (60 Medical Circulator).

COMPLEXITY: Utilities, open ditch drainage on portions of route, landscaping & trees.

EST. TOTAL PROJECT BUDGET: $896,038

movebr.brla.gov/showcase

New Community Enhancement Projects

MOVEBR

George O'Neal Rd. Sidewalks

SCOPE: Extend existing sidewalks on one side of George O'Neal Rd. from Paducah Ct. to Kennesaw Dr.

PURPOSE: Extend safe walking route to connect 4 more residential areas to nearby commercial area.

NEARBY FACILITIES: Residential area, convenience store, grocery store, restaurants, & movie theater.

COMPLEXITY: Open ditch drainage, power pole conflicts on southside, may need to extend large cross drain on northside near fire station.

EST. TOTAL PROJECT BUDGET: $234,168

movebr.brla.gov/showcase

New Community Enhancement Projects

MOVEBR

Glasgow Avenue Sidewalks

SCOPE: New sidewalk on both sides of Glasgow Ave. from Hyacinth Ave. to Perkins Rd.

PURPOSE: Provide safe pedestrian route from existing sidewalks along Glasgow Ave. to existing sidewalks along Perkins Rd.

NEARBY FACILITIES: Residential area, Glasgow Middle School, EBR Library, grocery store, CATS Bus Route 17 (Perkins Rd./Mall of LA).

COMPLEXITY: Open ditch drainage, utilities, & tight ROW.

CONNECTIVITY: Connect existing sidewalks on side streets & along Glasgow Ave. to Perkins Rd.

EST. TOTAL PROJECT BUDGET: $1.01M

movebr.brla.gov/showcase

New Community Enhancement Projects

MOVEBR

Goodwood Blvd. Sidewalks

SCOPE: Provide new sidewalks & bike lanes on both sides of Goodwood Blvd. from Airline Hwy. to Sharp Rd.

PURPOSE: To provide a safe and walkable means of transportation while providing benefits for exercise and a clear path for high traffic areas in the community. Connects residential areas to schools, churches, & CATS Bus Routes 18, 46, and 58 at Airline Hwy.

NEARBY FACILITIES: Broadmoor Elementary School and Broadmoor Sr High School, & Churches along Goodwood Blvd.

EST. TOTAL PROJECT BUDGET: $1.71M

movebr.brla.gov/showcase

New Community Enhancement Projects

MOVEBR

Greenwell St. Sidewalks

SCOPE: Provide new sidewalks on both sides of Greenwell St. from Silverleaf Ave. to Dickens Dr.

PURPOSE: To better connect the adjacent neighborhoods to parks, businesses, schools, and bus stops along Greenwell St. Will connect neighborhoods to commercial area, school, and parks on west end, as well as provide pedestrian mobility along bus route.

ROW NEEDS: Possibly limited towards east end of project.

COMPLEXITY: Utility poles, open ditch drainage with steep fore slopes, and trees are in conflict in mid-segment of corridor.

EST. TOTAL PROJECT BUDGET: $2.25M

movebr.brla.gov/showcase

New Community Enhancement Projects

MOVEBR

Hundred Oaks Ave. Sidewalks

SCOPE: Provide full pedestrian connectivity by filling in gaps where existing sidewalks are not connected on Hundred Oaks Ave. between Perkins Rd. & S. Acadian Thwy.

PURPOSE: To improve pedestrian mobility and ADA compliance along Hundred Oaks Ave. Will complete existing sidewalk route to provide connectivity from residential area to commercial area.

NEARBY FACILITIES: Residential area, commercial area, Roman Catholic Diocese, & CATS Bus Route (17 Perkins Rd/Mall of LA.).

EST. TOTAL PROJECT BUDGET: $456,500

movebr.brla.gov/showcase

New Community Enhancement Projects

MOVEBR

Lancaster Ave. Sidewalks

SCOPE: Provide new sidewalks on both sides of Lancaster Ave. from Hollywood St. to Greenwell St.

PURPOSE: To provide safe pedestrian mobility & provide connectivity for the church, businesses, and residences along this route.

NEARBY FACILITIES: Commercial and residential area, CATS Bus Routes (20 North Acadian Thry. & 23 Foster Dr.).

COMPLEXITY: Poles and trees on east side of Lancaster Ave.

EST. TOTAL PROJECT BUDGET: $258,060

movebr.brla.gov/showcase

New Community Enhancement Projects

MOVEBR

Madison Ave. Sidewalks

SCOPE: Provide new sidewalks on both sides of Madison Ave. from N. 15th St. to N. 18th St. Also, install no littering signage.

PURPOSE: Provide a safe walking route along Madison Ave. to existing sidewalk in front of school.

NEARBY FACILITIES: Madison Prep School, Northdale Magnet Academy, Madison Ave., & BREC Park.

COMPLEXITY: Open ditch drainage from 15th St. to 17th St., large oak trees in conflict.

EST. TOTAL PROJECT BUDGET: $296,560

movebr.brla.gov/showcase

New Community Enhancement Projects

MOVEBR

Marilyn Dr. Sidewalks

SCOPE: Provide new sidewalks & lighting on both sides of Marilyn Dr. from Goodwood Blvd. to Florida Blvd.

PURPOSE: To provide better pedestrian mobility and access to Broadmoor shopping center (specifically Grocery) as well as increase safety for students walking to nearby schools. Project connects to CATS Bus Route 59 along Florida Blvd. & schools/churches along Goodwood Blvd.

NEARBY FACILITIES: Broadmoor Elementary School, Broadmoor Sr High School, Church along Goodwood Blvd. & commercial area along Florida Blvd.

COMPLEXITY: Utilities, streetlights & open ditch drainage along some parts of the project.

EST. TOTAL PROJECT BUDGET: $1.49M

movebr.brla.gov/showcase

New Community Enhancement Projects

MOVEBR

Mt. Pleasant Rd. Sidewalk & Mid-Block Crosswalk

SCOPE: New sidewalk and ADA ramps on northside of Mt. Pleasant with mid-block crossing, and RRFB or Hybrid signal.

PURPOSE: Sidewalk on northside to connect church daycare and new restaurant to baseball park, restaurants & hotels. 8' sidewalk already exists on southside.

NEARBY FACILITIES: Church, daycare facility, commercial offices, restaurants, hotels, & Zachary Youth Baseball Park.

EST. TOTAL PROJECT BUDGET: $440,000

movebr.brla.gov/showcase

New Community Enhancement Projects

MOVEBR

Pollard Parkway Sidewalks

SCOPE: New sidewalk on west side of Pollard Pkwy. from Woodchase Blvd. to Perkins Rd.

PURPOSE: Provide safe pedestrian route from existing sidewalks along Woodchase Blvd. & Cold Water Creek Ct. to existing sidewalks along Perkins Rd.

NEARBY FACILITIES: Grocery store, Montessori School, church & CATS Bus Route (17 Perkins Rd./Mall of LA).

COMPLEXITY: Utilities and box culvert crossing on Pollard Parkway with very little room for sidewalk.

CONNECTIVITY: Connect residential area to Perkins Rd.

EST. TOTAL PROJECT BUDGET: $104,500*

*Cost does not include RCB Extension; needs further assessment

movebr.brla.gov/showcase

New Community Enhancement Projects

MOVEBR

Progress Rd. Sidewalks

SCOPE: Complete connectivity by adding missing sidewalks on both sides of Progress Rd. from Blount Rd. to Scotland.

PURPOSE: Provide safe walking routes for community to nearby facilities. Will connect residential area to BREC Park, school, church, & CATS Bus Routes.

NEARBY FACILITIES: BREC Park, Progress Elementary, churches, & 3 CATS Bus Routes.

COMPLEXITY: Utilities, open ditch drainage formost of corridor, conflicting landscaping and trees in areas, conflicting power poles on southside, & RR crossing at Scotland Ave.

EST. TOTAL PROJECT BUDGET: $1.86M

movebr.brla.gov/showcase

New Community Enhancement Projects

MOVEBR

Robertson Ave. Sidewalks

SCOPE: Provide new sidewalks on both sides of Robertson Ave. from Hollywood St. to Denham St.

PURPOSE: To provide safe pedestrian mobility and connectivity for the school and residences along this route. Bus route and bus stops are within walking distance along the street parallel to Robertson Ave.

NEARBY FACILITIES: Residential area, Claiborne Elementary, CATS Bus Routes (20 North Acadian Thry. & 23 Foster Dr.).

COMPLEXITY: Utility poles on west side, and open ditches mixed throughout (mainly north of Greenwell St.)

EST. TOTAL PROJECT BUDGET: $789,448

movebr.brla.gov/showcase

New Community Enhancement Projects

MOVEBR

Rosenwald Rd. Sidewalks

SCOPE: New sidewalks on both sides of Rosenwald Rd. from Scenic Hwy. to Scotlandville Ave.

PURPOSE: Provide safe route for children who utilize road everyday to travel to school bus stops and schools. Provide connectivity to existing sidewalk on Scenic Hwy. and in front of fire station on Rosenwald, & CATS station on Scotland Ave.

ROW NEEDS: Many utility poles on southside would need to be relocated; perhaps requiring some ROW.

COMPLEXITY: Utilities, open ditch on northside, partial open ditch and utility poles on southside, tight ROW, RR crossing near Scotlandville Ave.

EST. TOTAL PROJECT BUDGET: $1.06M

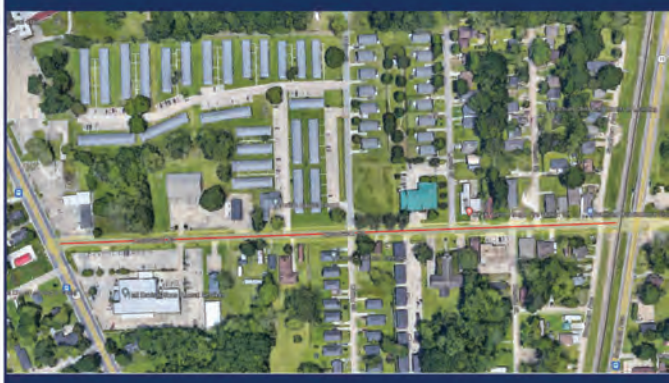

movebr.brla.gov/showcase

New Community Enhancement Projects

MOVEBR

S. Flannery Rd. Sidewalks

SCOPE: Provide new sidewalks on west side of S. Flannery Rd. from Florida Blvd. to Old Hammond Hwy.

PURPOSE: Provide safe walking route along S. Flannery to connect residential area to nearby facilities.

NEARBY FACILITIES: Twin Oaks Elementary, churches, convenience stores, BREC Park & CATS Bus Route (59 East Florida Blvd - Oneal Ln) at Florida Blvd.

COMPLEXITY: Open ditch drainage w/ large pipe and existing bridge over Lively Bayou, has a sidewalk on east side only.

EST. TOTAL PROJECT BUDGET: $1.52M

movebr.brla.gov/showcase

New Community Enhancement Projects

MOVEBR

Sunshine Rd. Sidewalks

SCOPE: New sidewalks on both sides of Sunshine Rd. from Lavey Ln. to Thomas Rd.

PURPOSE: Would provide walking path for mostly senior homeowners who have complained about lack of safe walking facility & connect to nearby facilities. Would help connect neighborhoods (existing and planned) to churches & convenience stores.

COMPLEXITY: Utilities and open ditch drainage.

EST. TOTAL PROJECT BUDGET: $3.51M

movebr.brla.gov/showcase

New Community Enhancement Projects

MOVEBR

Blue Grass Dr. Improvements

SCOPE: Street/drainage improvements and sidewalk addition on Blue Grass Dr. from Cadillac St. to Fortune Addition Park.

PURPOSE: Address significant drainage deficiencies and increase connectivity along route. Project will connect Fortune Addition Park to Glen Oaks Middle School and Zion Terrace Apartment Complex.

NEARBY FACILITIES: Fortune Addition Park, Glen Oaks Middle School, and Zion Terrace Apartment Complex. Street is on bus route.

COMPLEXITY: Existing street needs repair on north end.

EST. TOTAL PROJECT BUDGET: $709,500

movebr.brla.gov/showcase

New Community Enhancement Projects

MOVEBR

Government St./Lobdell Ave. Roundabout Safety Improvements

SCOPE: Add street & pedestrian lighting at the Lobdell Ave./Government St. Roundabout.

PURPOSE: To provide better visibility at night for both motorists and pedestrian/bicycle users.

NEARBY FACILITIES: Residential area, commercial area, Independence Park, Splash Park, tennis courts & EBR Main Library.

EST. TOTAL PROJECT BUDGET: $302,500

movebr.brla.gov/showcase

New Community Enhancement Projects

MOVEBR

Jewel Newman Community Center Gateway Signage & Beautification

SCOPE: Signage, beautification, lighting, and benches on existing MUP along Central Rd.

PURPOSE: Will allow easier access to the JNCC when serving the community with the Food Pantry as well as access to the upcoming Senior Park. Also, connects to CATS Bus Route (15 Blount).

NEARBY FACILITIES: Jewel Newman Community Center, Progress Headstart, Churches, Ryan Elementary & Scotlandville High.

EST. TOTAL PROJECT BUDGET: $159,500

movebr.brla.gov/showcase

New Community Enhancement Projects

MOVEBR

Lobdell Ave./Goodwood Blvd. Intersection Pedestrian Improvements

SCOPE: Add/improve pedestrian crossings at intersection including ped signals, sidewalk, ramps, and striping.

PURPOSE: Improve pedestrian safety at intersection crossing. Will provide betterconnectivity from residential area from south to recreational area to north.

NEARBY FACILITIES: Residential area, commercial area to the south, Independence Park & EBR Main Library to north, CATS Bus Routes (12 Government-Jefferson & 18 LSU-Cortana).

EST. TOTAL PROJECT BUDGET: $264,000

movebr.brla.gov/showcase

New Community Enhancement Projects

MOVEBR

Lobdell Ave./Seven Oaks Ave. Intersection Pedestrian Improvements

SCOPE: Add/improve pedestrian crossings at intersection including ped signals, sidewalk, ramps, and striping.

PURPOSE: Improve pedestrian safety at intersection crossing. Will provide better connectivity from residential area on the south to recreational area to the north.

NEARBY FACILITIES: Residential area, commercial area to the south, Independence Park & EBR Main Library to north, CATS Bus Routes (12 Government Jefferson & 18 LSU Cortana).

EST. TOTAL PROJECT BUDGET: $275,000

movebr.brla.gov/showcase

New Community Enhancement Projects

MOVEBR

Mid-Block Pedestrian Crossing on Bluebonnet Blvd.

SCOPE: Add mid-block crossing and pedestrian signal with advanced warnings.

PURPOSE: Safely connect the residential area on the west side of Bluebonnet Blvd. to the community pool on the east side.

COMPLEXITY: Mid-block crossing on high speed 4-lane boulevard.

EST. TOTAL PROJECT BUDGET: $264,000

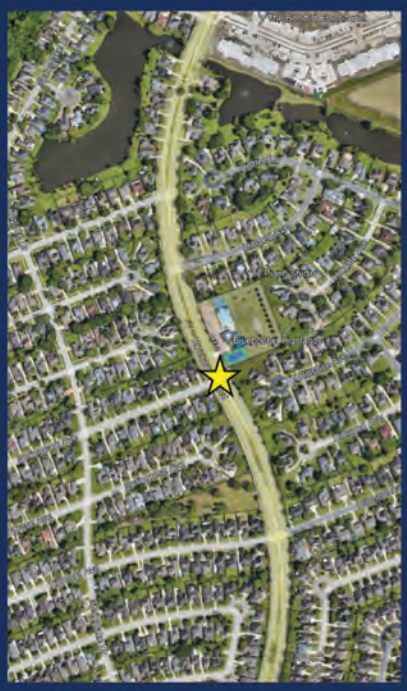

movebr.brla.gov/showcase

New Community Enhancement Projects

MOVEBR

N. Ardenwood Dr. Mobility Improvements

SCOPE: Improve sidewalk, lighting, and possibly bike accommodations along both sides of N. Ardenwood Dr. from Florida Blvd. to Greenwell Springs Rd.

PURPOSE: To improve pedestrian mobility and safety along this route by filling in sidewalk gaps & ADA compliance review.

NEARBY FACILITIES: BREC park towards south end, upcoming Ardenwood Development on north end, 3 CATS Bus Routes, & future adjacent ped/bike facilities.

CONNECTIVITY: South end is part of CATS Bus Route (44 Florida Cortana) north end connects to CATS Bus Route (21 Fairfield Ave. Cortana).

EST. TOTAL PROJECT BUDGET: $1.81M

movebr.brla.gov/showcase

New Community Enhancement Projects

MOVEBR

Perkins Overpass District Enhancements

SCOPE: Provide pathway for pedestrian & bicycle mobility from Reymond Ave., across RR tracks, to Christian St. including beautification, lighting, & wayfinding/signage.

PURPOSE: Provide safe pedestrian & bicycle mobility from the residential/recreational area north of RR tracks to the commercial area south of the RR tracks.

NEARBY FACILITIES: Residential area, BREC Park, dog park, LSU Lakes/trails, Overpass District shops & restaurants.

COMPLEXITY: RR crossing, numerous stakeholders, tight ROW & utility conflicts.

EST. TOTAL PROJECT BUDGET: $2.4M

movebr.brla.gov/showcase

New Community Enhancement Projects

MOVEBR

S. Harrell's Ferry Rd. Bike Lanes

SCOPE: Narrow existing travel lanes to provide for a bike lane by restriping pavement markings along S Harrell's Ferry Rd from Sherwood Forest Blvd to O'Neal Ln.

PURPOSE: Provide bike lanes along S. Harrell's Ferry Rd. to connect proposed multi-use paths at Sherwood Forest Blvd. and at O'Neal Ln. Connects proposed MUP's on either end and accommodates a proposed Ped/Bike Masterplan project.

NEARBY FACILITIES: Residential area, commercial area, Trinity Lutheran School, Southeast Middle School, St. Jean Vianney Catholic School & BREC Park.

EST. TOTAL PROJECT BUDGET: $853,600

movebr.brla.gov/showcase

New Community Enhancement Projects

MOVEBR

South Blvd. Trailhead Connection

SCOPE: Connect existing South Blvd. sidewalk & S. River Rd. MUP over RR tracks to levee trailhead, provide wayfinding/signage & beautification.

PURPOSE: Increase safe mobility of pedestrians/bikers & provide connectivity to existing trails & paths. Will provide better connectivity from existing paths to levee trail ultimately connecting downtown area to LSU.

NEARBY FACILITIES: Levee trail system; downtown restaurants, hotels, and entertainment; BRT route & LSU campus.

COMPLEXITY: RR crossing

EST. TOTAL PROJECT BUDGET: $434,500

movebr.brla.gov/showcase

NEW COMMUNITY ENHANCEMENT PROJECTS TO CALM TRAFFIC AND REDUCE VEHICLE SPEEDING

MOVEBR

BRENTWOOD DR.

SCOPE: Install lighted speed signs along Brentwood Dr. from Jefferson Hwy. to Old Hammond Hwy.
NEARBY FACILITIES: Residential area, commercial area, BR Country Club & Golf & interstate access.
EST. TOTAL PROJECT BUDGET: $34,650

CEDARCREST AVE.

SCOPE: Install lighted speed signs along Cedarcrest Ave. from I-12 Overpass to Coursey Blvd.
NEARBY FACILITIES: Residential area, commercial area to the north & south, Cedarcrest Southmoor Elementary, Istrouma Baptist Church.
EST. TOTAL PROJECT BUDGET: $34,650

FAIRWAY DR.

SCOPE: Install lighted speed signs along Fairway Dr. from Jefferson Hwy. to Old Hammond Hwy.
NEARBY FACILITIES: Residential area, commercial area, BR Country Club & Golf & interstate access.
EST. TOTAL PROJECT BUDGET: $34,650

HICKORY RIDGE BLVD.

SCOPE: Replace 3 lighted speed signs along Hickory Ridge Blvd. from Coursey Blvd. to Tiger Bend Rd.
NEARBY FACILITIES: Residential area
EST. TOTAL PROJECT BUDGET: $30,800

LOBDELL AVE.

SCOPE: Install lighted speed signs along Lobdell Ave. from Jefferson Hwy. to Goodwood Blvd.
NEARBY FACILITIES: Residential area, commercial area to the south, Independence Park & EBR Main Library to north.
EST. TOTAL PROJECT BUDGET: $34,650

KENILWORTH PARKWAY

SCOPE: Install lighted speed signs along Kenilworth Pkwy. from Highland Rd. to Perkins Rd.
NEARBY FACILITIES: Residential area, BREC Park, & Pennington Biomedical Center.
EST. TOTAL PROJECT BUDGET: $69,300

QUAIL GROVE AVE.

SCOPE: Install lighted speed signs and/or speed humps along Quail Grove Ave. from Briarlake Ave. to Glenfield Dr.
NEARBY FACILITIES: Residential area & new Pecue Ln. interchange.
EST. TOTAL PROJECT BUDGET: $456,500

RIVERBEND BLVD.

SCOPE: Install lighted speed signs along Riverbend Blvd. from Brightside Dr. to Laurel Plantation Ave.
NEARBY FACILITIES: Residential area
EST. TOTAL PROJECT BUDGET: $37,400

WOODLAND RIDGE BLVD.

SCOPE: Install lighted speed signs along Woodland Ridge Blvd. from S. Harrell's Ferry Rd. to Millbrook Dr.
NEARBY FACILITIES: Residential area & Episcopal School
EST. TOTAL PROJECT BUDGET: $56,100

@movebrla

movebr.brla.gov/showcase