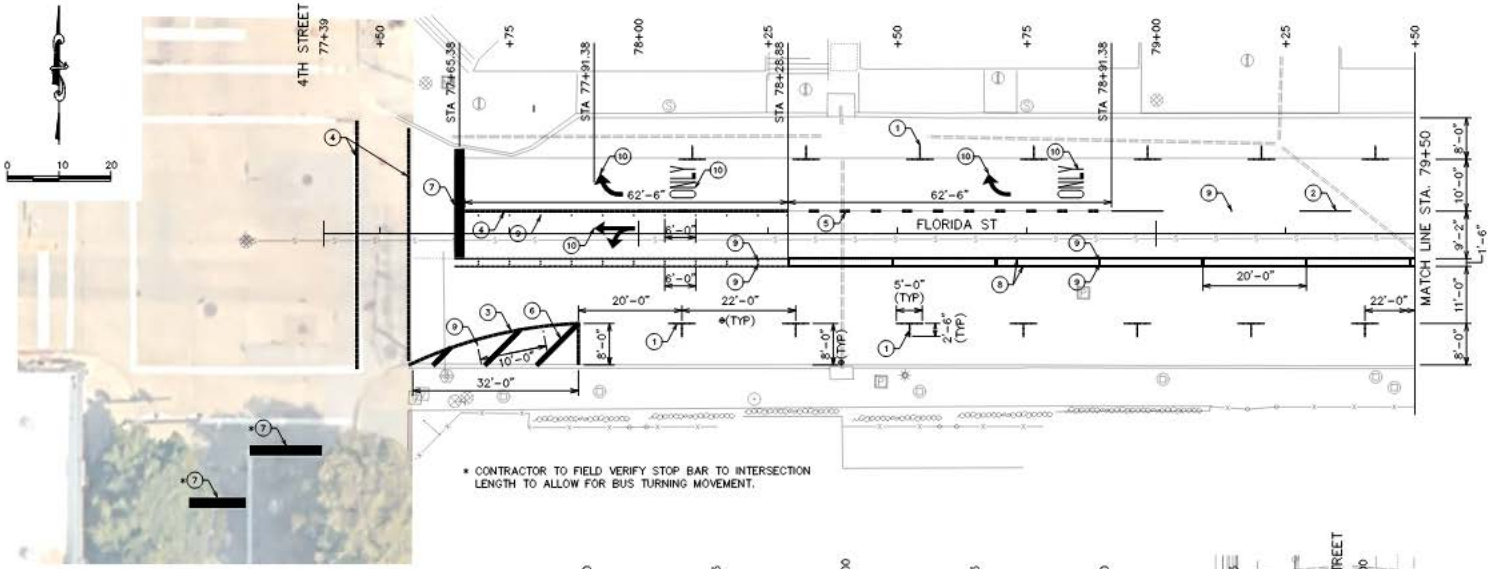
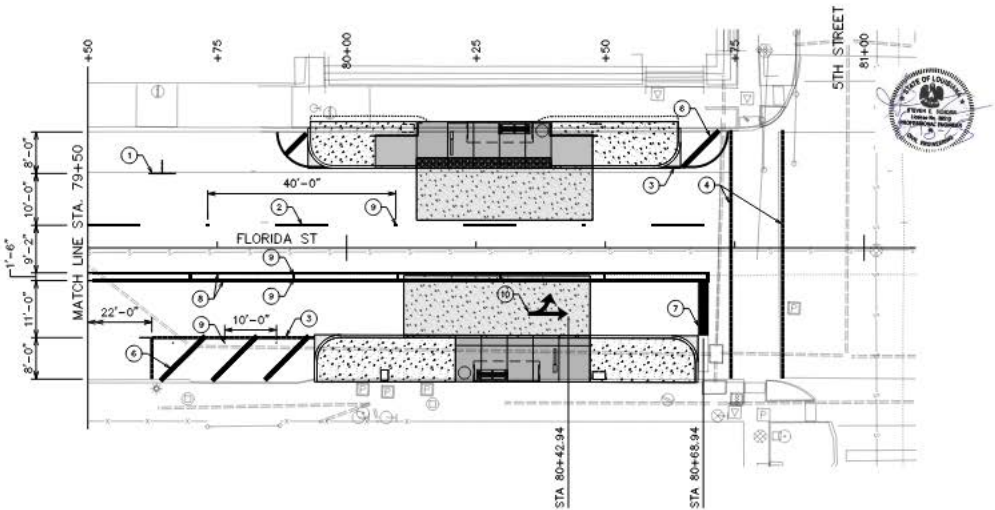


* CONTRACTOR TO FIELD VERIFY STOP BAR TO INTERSECTION LENGTH TO ALLOW FOR BUS TURNING MOVEMENT.



LEGEND / NOTES

1. PERMANENT WHITE PLASTIC PAVEMENT STRIPING (SOLID LINE) (4" WIDTH)
2. PERMANENT WHITE PLASTIC PAVEMENT STRIPING (BROKEN LINE) (4" WIDTH) (10' LENGTH AT 30' SPACING)
3. PERMANENT WHITE PLASTIC PAVEMENT STRIPING (SOLID LINE) (6" WIDTH)
4. PERMANENT WHITE PLASTIC PAVEMENT STRIPING (SOLID LINE) (8" WIDTH)
5. PERMANENT WHITE PLASTIC PAVEMENT STRIPING (BROKEN LINE) (8" WIDTH) (TYPE B DOTTED)
6. PERMANENT WHITE PLASTIC PAVEMENT STRIPING (SOLID LINE) (12" WIDTH)
7. PERMANENT WHITE PLASTIC PAVEMENT STRIPING (SOLID LINE) (24" WIDTH)
8. PERMANENT YELLOW PLASTIC PAVEMENT STRIPING (SOLID LINE) (4" WIDTH) W/ RAISED PAVEMENT MARKERS
9. REFLECTORIZED RAISED PAVEMENT MARKERS
10. PERMANENT PLASTIC PAVEMENT LEGENDS AND SYMBOLS

NOTE:

REFER TO CITY-PARISH STRIPING STANDARD DETAIL 905-50 (SHEET 2 OF 8)

REFER TO LADOTD STRIPING STANDARD DETAILS PM-01, PM-02, AND PM-05

* UNLESS OTHERWISE NOTED PARKING SPACES ARE TO BE 22'-0" x 8'-0".

SHEET NUMBER 241a

PARISH EAST BATON ROUGE PARISH

CITY PROJECT NO. 16-CI-US-0032

STATE PROJECT NO.

DESIGNED PM
DETAILED MG
CHECKED MG
DATE 5.28.2024
SHEET NO. 1

NO. BY DESIGN DESCRIPTION

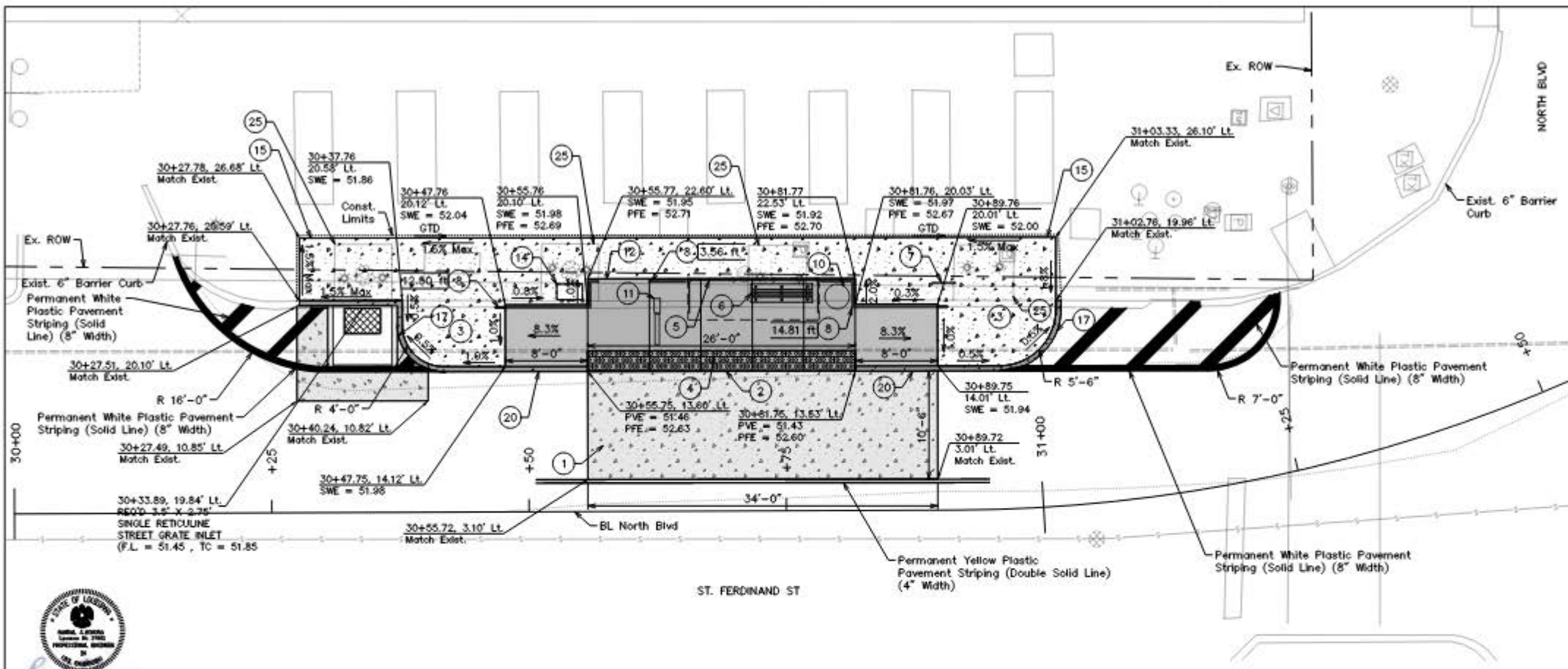
MOVEBR

PAVEMENT MARKING LAYOUT
"FIFTH ST" - EASTBOUND
FLORIDA AT FIFTH ST

PLANK-NICHOLSON BUS RAPID TRANSIT

BR

HNTB



LEGEND / NOTES

1. SEE THE BRT SUMMARY OF QUANTITIES FOR STATION SPECIFIC INFORMATION (QUANTITIES ARE FOR INFORMATION ONLY)
2. SEE THE TYPICAL STATION LAYOUT SHEET FOR TYPICAL STOP DIMENSIONS AND LOCATIONS OF AMENITIES

PVE = PAVEMENT ELEVATION
PFE = PLATFORM ELEVATION
SWE = SIDEWALK ELEVATION

PLATFORM
RAMP
CURB & GUTTER TRANSITION
BUS PAD
DETECTABLE WARNING TILE
SIDEWALK
ROADWAY PAVEMENT
GTD GRADE TO DRAIN

0 5 10

BRT STATION NOTES:

a. REFER TO GENERAL NOTES SHEET (SHEET 1B). COORDINATE NEW IMPROVEMENTS WITH DEMOLITION PLAN.
b. EXISTING ITEMS ON SITE OUTSIDE THE AREAS OF DEMOLITION ARE TO REMAIN AND BE PROTECTED DURING CONSTRUCTION. CONTRACTOR IS RESPONSIBLE FOR ANY DAMAGE.
c. THE CONTRACTOR SHALL DETERMINE THE EXACT LOCATION OF ALL EXISTING UTILITIES BEFORE COMMENCING WORK IN EACH AREA. THE CONTRACTOR IS FULLY RESPONSIBLE FOR ANY AND ALL DAMAGES WHICH MIGHT RESULT FROM THE FAILURE TO LOCATE AND PRESERVE ANY AND ALL UTILITIES.
d. THE LOCATIONS OF THE UTILITIES ARE SHOWN ACCORDING TO ALL AVAILABLE INFORMATION. THE CONTRACTOR SHALL NOTIFY EACH UTILITY OWNER PRIOR TO COMMENCEMENT OF WORK TO VERIFY BOTH HORIZONTAL AND VERTICAL LOCATIONS. THE LIST OF UTILITIES AND CONTACT INFO IS ON SHEET 1B.
e. FOR LEVEL-BOARDING PLATFORMS, CONTRACTOR SHALL VERIFY ALL PLATFORM ELEVATIONS MEET 14" LEVEL-BOARDING DIMENSIONS AS SHOWN ON THE LEVEL BOARDING DETAIL.
f. THE CONTRACTOR IS RESPONSIBLE FOR ENSURING POSITIVE DRAINAGE AROUND THE STATION.

(1) INSTALL CONCRETE BUS PAD
(2) INSTALL 14" LEVEL BOARDING CURB WITH RUB RAIL
(3) INSTALL 4" CONCRETE SIDEWALK
(4) INSTALL 2'-0" WIDE TACTILE WARNING STRIP
(5) INSTALL SHELTER
(6) INSTALL BENCH
(7) INSTALL BIKE RACK
(8) INSTALL RAILING
(9) INSTALL STEEL BOLLARDS, SURFACE MOUNT TO PAVEMENT (6" THICK MIN.)
(10) INSTALL LITTER RECEPTACLE
(11) INSTALL MARKER & REAL TIME ARRIVAL SIGN
(12) PROVIDE 5'-0" GAP IN RAILING FOR STEP
(13) INSTALL ELECTRICAL CABINET (RE: ELECTRICAL PLANS)
(14) FUTURE TVM LOCATION (RE: ELECTRICAL PLANS)
(15) INSTALL EXPANSION JOINT BETWEEN EXISTING AND NEW CONCRETE
(16) INSTALL 4" STANDING CURB
(17) INSTALL 6" STANDING CURB
(18) INSTALL 8" STANDING CURB
(19) TRANSITION CURB (TYPE A)
(20) TRANSITION CURB (TYPE B)
(21) MOUNTABLE CURB TRANSITION
(22) EXISTING UTILITY TO REMAIN. COVER TO BE ADJUSTED TO MATCH FINISHED GRADE.
(23) EXISTING FENCE OR WALL TO REMAIN
(24) EXISTING UTILITY TO BE RELOCATED OR ADJUSTED BY THE UTILITY OWNER, IF DEEMED NECESSARY. CONTRACTOR SHALL COORDINATE AS NECESSARY
(25) CAP EXISTING TREE FLOOD LIGHTS WITH JUNCTION BOX. REMOVE ABANDONED WIRING BACK TO NEAREST DEVICE TO REMAIN. COORDINATE REMOVAL WITH OWNER.

STATE OF LOUISIANA
Rashid J. Jones
License No. 37995
PROFESSIONAL ENGINEER
Rashid Jones
2/6/2024

SHEET NUMBER 234
PARISH EAST BATON ROUGE PARISH
CITY PROJECT 16-01-US-0032
STATE PROJECT
DESIGNED RJM/MEA
DETAILED AJC
CHECKED SMC
APPROVED AJC
DATE 11/29/2023
SHEET XXX
REVISIONS DESCRIPTION BY DATE
MOVE BR
STATION CIVIL PLAN "NORTH BLVD" - SOUTHBOUND ST. FERDINAND ST AT NORTH BLVD
PLANK-NICHOLSON BUS RAPID TRANSIT
BR
HNTB