



## N. Sherwood Forest Extn. (Greenwell Springs – Joor)

### EXISTING SITE CONDITIONS

N. Sherwood Forest Extn is a new alignment through a green space connecting the current termination of Sherwood Forest at Greenwell Springs Road to the intersection of Joor Road and Mickens Road.

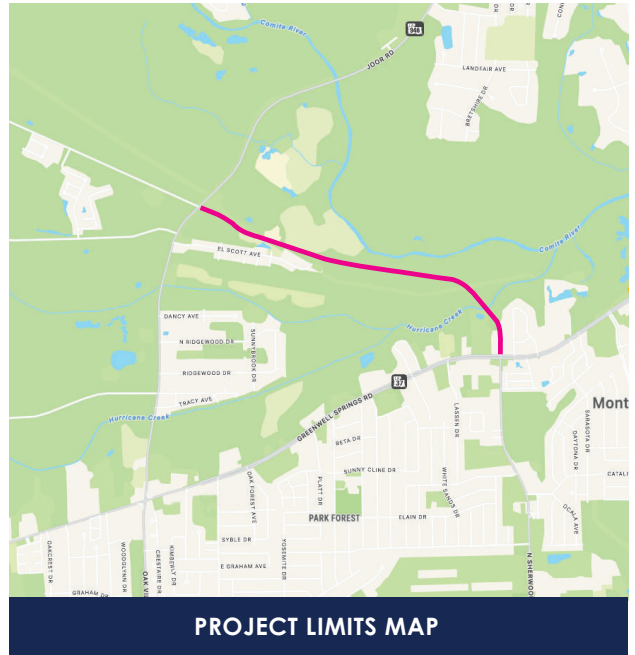
### PROJECT DESCRIPTION

The project proposes to build a new 2-lane roadway with shoulders and open ditch drainage across a current greenfield.

### CONSTRUCTION COST ESTIMATE

\$17.5M

## NEW CAPACITY PROJECT Public Open House Thursday, March 23, 2023



## PROJECT SCHEDULE

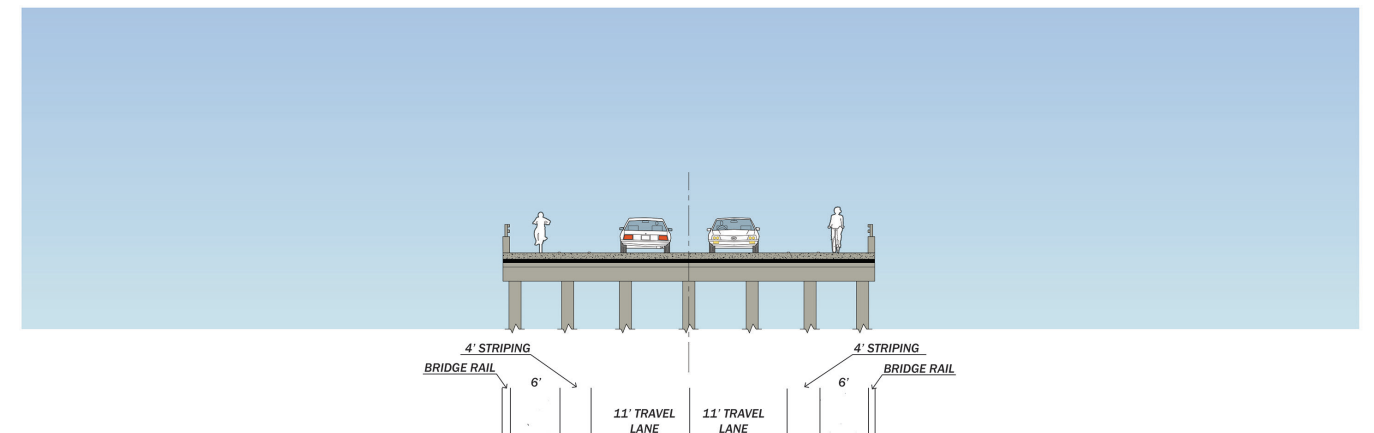
ROW Acquisitions 2024

Estimated Letting Date 2025

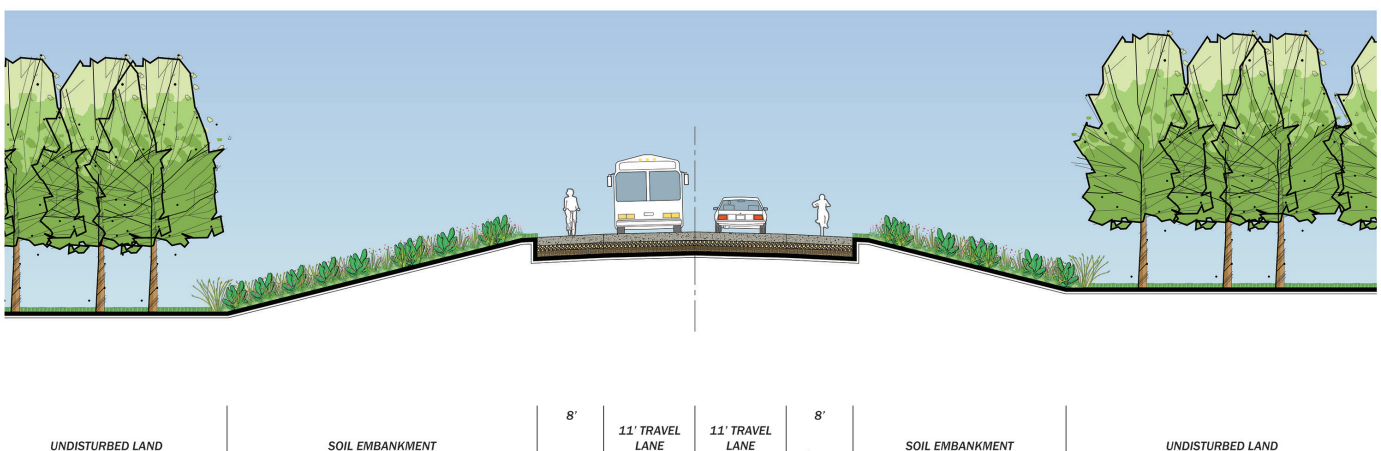
# PROJECT ELEMENTS

- › 11' travel lanes
- › Double left turn lanes from Greenwell Springs onto Sherwood Forest Blvd southbound
- › Dedicated left turn lane from Greenwell Springs onto the new roadway
- › Dedicated right turn lane from Greenwell Springs onto new roadway
- › Bridge over Hurricane Creek with culverts to allow for the flow of water
- › Roadway lighting

## PROPOSED IMPROVEMENT PLAN - SECTIONS



Elevation 1-1 - N Sherwood



Elevation 2-2 - After Bridge - Not to Scale, for Illustration Purposes Only