LEE DRIVE - TYPICAL SECTION #1

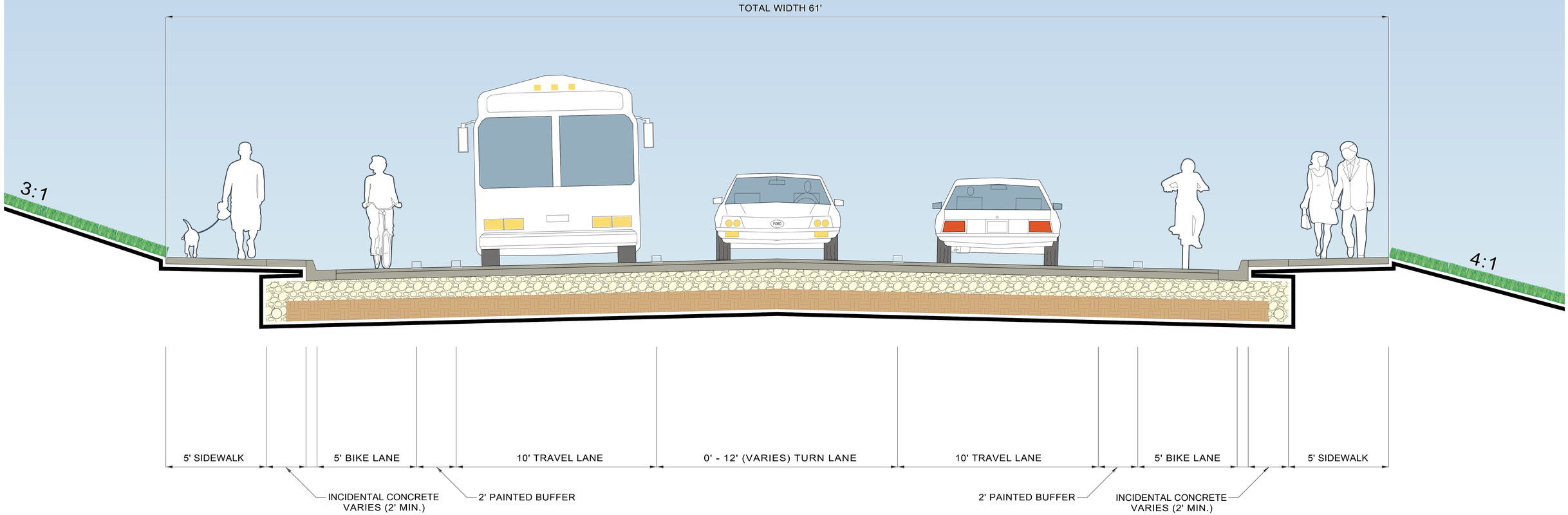

Typical Section #1 - Lee Drive
Baton Rouge, LA

SCALE: NTS

LEE DRIVE - BAYOU DUPLANTIER BRIDGE

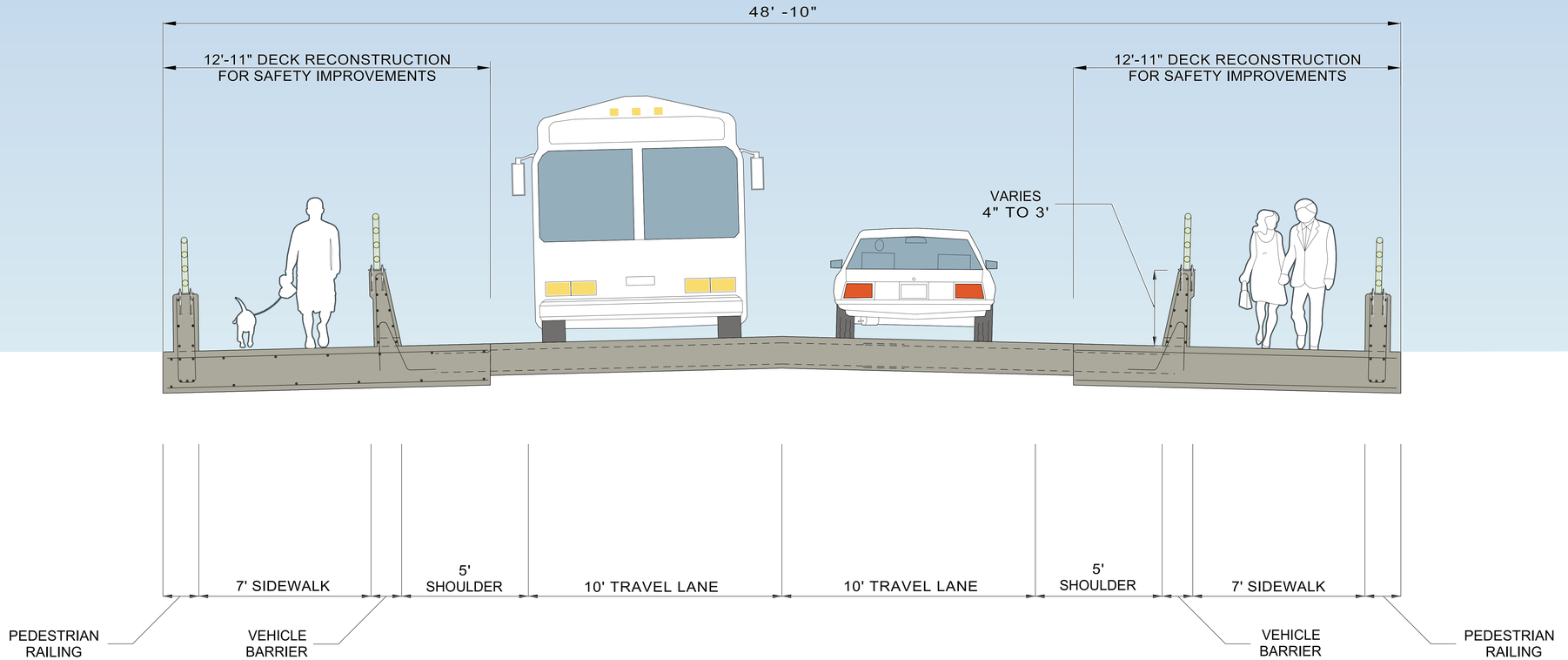

Lee Drive - Bayou Duplantier Bridge

SCALE: NTS

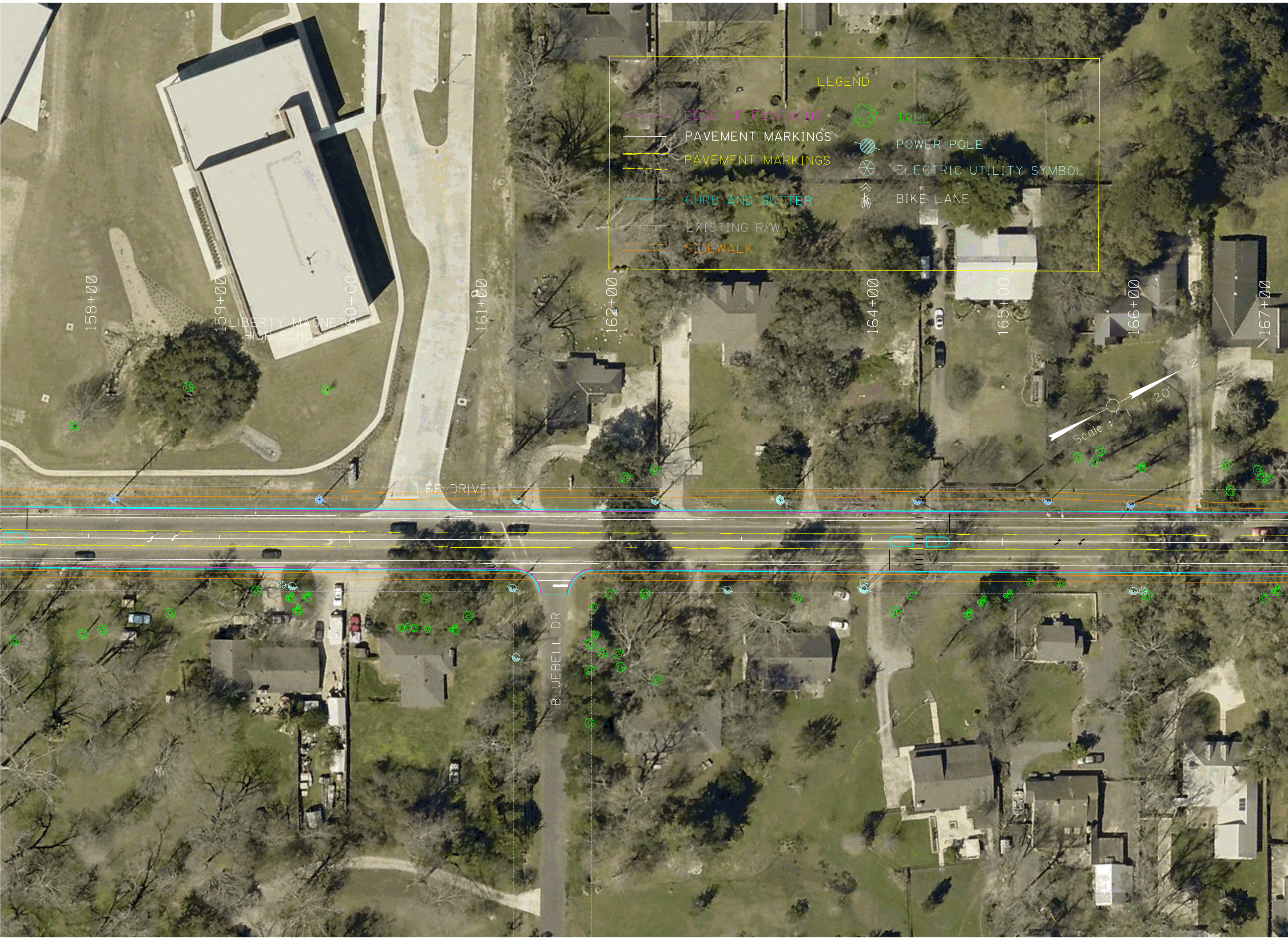
LEGEND
EDGE OF PAVEMENT
PAVEMENT MARKINGS
PAVEMENT MARKINGS
CURB AND GUTTER
EXISTING R/W
SIDEWALK
TREE
POWER POLE
ELECTRIC UTILITY SYMBOL
BIKE LANE
158+00
159+00
160+00
161+00
162+00
164+00
165+00
166+00
167+00
LIBERTY MAGNET HIGH SCHOOL
LEE DRIVE
BLUEBELL DR
N
Scale : 1" = 20'

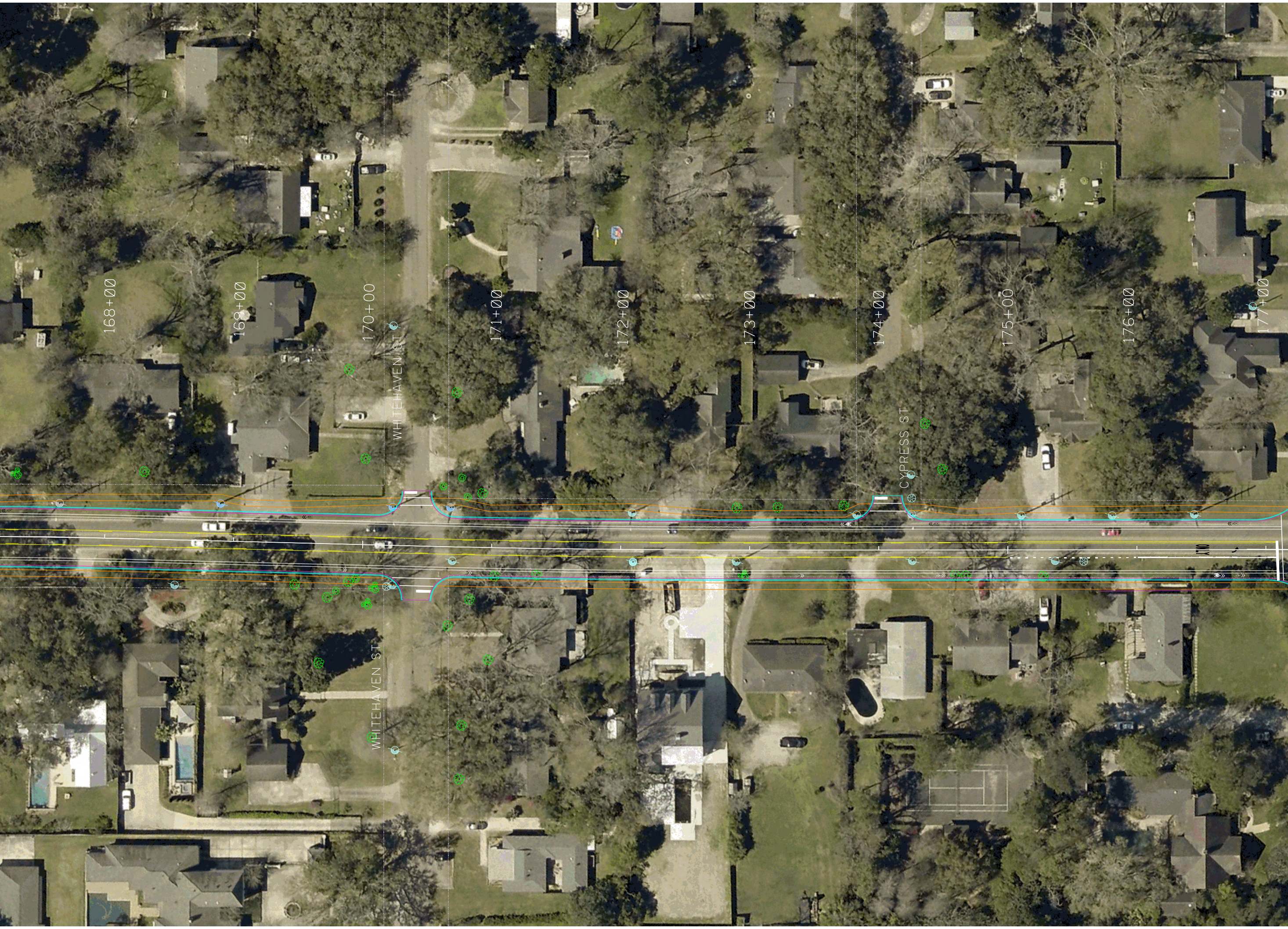
168+00
169+00
170+00
171+00
172+00
173+00
174+00
175+00
176+00
177+00
WHITEHAVEN ST
CYPRESS ST
ONLY
WHITEHAVEN ST

2+00
3+00
HYACINTH AVE
178+00
179+00
180+00
181+00
182+00
183+00
184+00
185+00
186+00
4+00
PALM ST
SWEETBRIAR ST
5+00
LEE DRIVE
0+00
CHRIST CONVENANT CHURCH
PALM ST
SWEETBRIAR ST
1+00
N 61°18'24.46" W
HYACINTH AVE
2+00

N
Scale : 1" = 20'
187+00
188+00
189+00
190+00
191+00
192+00
193+00
194+00
195+00
MIMOSA ST
ARROWHEAD ST
ORCHID ST
MIMOSA ST
ARROWHEAD ST
ORCHID ST

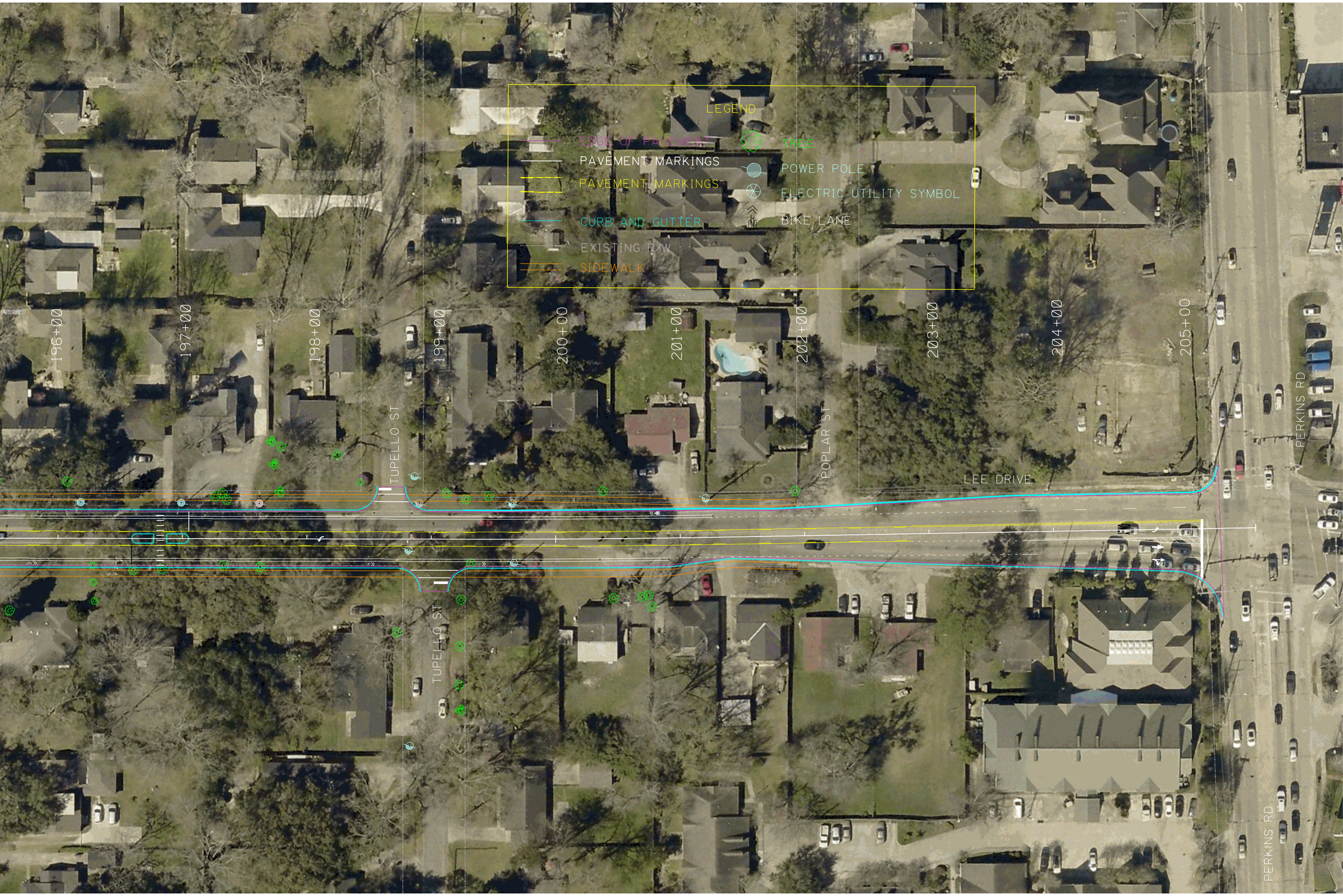
LEGEND
EDGE OF PAVEMENT
PAVEMENT MARKINGS
PAVEMENT MARKINGS
CURB AND GUTTER
EXISTING R/W
SIDEWALK
TREE
POWER POLE
ELECTRIC UTILITY SYMBOL
BIKE LANE
196+00
197+00
198+00
199+00
200+00
201+00
202+00
203+00
204+00
205+00
TUPELLO ST
TUPELLO ST
POPLAR ST
LEE DRIVE
PERKINS RD
PERKINS RD